



Technical data

SKI RESORT ELEVATION



ARTIFICIAL SNOW MAKING

88 Snow cannons
7 of 13 slopes totally with artificial snow
5,8 km with artificial snow (43,89%)

SNOWGROOMING MACHINES

1 Snowgrooming machine
1 Snowgrooming machine/transport of people

SKIABLE AREA:

43.07 Ha
Slopes Kms: 13.2 km
Skiable Kms: 15.1 km

LIFTS


	Length	Elevation diff.
2 Chairlifts:		
· Tc. Enric Planella	149 m	654 m
· Tc. Jordi Pujol Planella	334,45 m	1.597 m
Passengers/hour capacity: 3.100		
5 Ski lifts:		
· Tq. Morens I	40 m	269 m
· Tq. Morens II	91 m	502 m
· Tq. Bac de Barquins I	271,5 m	1.327 m
· Tq. Bac de Barquins II	340 m	1.675 m
· Tq. Xemeneies	193 m	694 m
Passengers/hour capacity: 2.970		
3 Moving carpets:		
· Cinta Morens	26 m	135 m
· Cinta L'isard	15 m	70 m
· Cinta Marmota	15 m	90 m
Passengers/hour capacity: 3552		

Total lifts: 10 - Total passengers/hour: 9.622 - Acces control doors: 11

SLOPES


	Length	Elevation diff.
3 Green slopes:		
nº 1. Pla de Morens I	25 m	300 m
nº 2. Pla de Morens II	75 m	500 m
nº 2A. Enllaç Morens		280 m
nº 3. Volta a Morens	25 m	280 m

SLOPES

	Length	Elevation diff.
4 Blue slopes:		
 n° 4. Font De La Perdiu	182 m	700 m
n° 5. Jordi Pujol	335 m	1.700 m
n° 6. Barquins	335 m	1.800 m
n° 6A. Enllaç Barquins		150 m
n° 6B. Enllaç Barquins		450 m
n° 7. El xalet	576 m	2.600 m
6 Red slopes:		
n° 8. La Xemeneia	182 m	750 m
n° 9. Pista de l'Estadi	335 m	1.700 m
n° 9A. Enllaç Estadi		150 m
n° 9B. Enllaç Estadi		70m
n° 10. Variant de l'Estadi-Tartera	335 m	350 m
n° 11. Pala dels Bumps	335 m	370 m
n° 12. Tub de Barquins	335 m	350 m
n° 13. Puig dels lladres	335 m	725 m



Total slopes: 13 = 13,225 km

SPECIAL SLOPES

	Length	Elevation diff.
3 Freeride slopes:		
 n° 14. Tartera puig dels lladres	335 m	400 m
n° 15. Canal de la regalessia	335 m	725 m
n° 16. Pala de la mort	335 m	550 m

Total Freeride slopes: 3 = 5.8 km

CROSS COUNTRY SKI TRAILS

	Length	Elevation diff.
4 Cross country ski trails		
 C1. Cross country ski trail El Clot (Zona El Clot)	385 m	1.950 m
B1. Cross country ski trail El Bac (Zona El Bac)	385 m	1.900 m
 X1. Cross country ski trail Enric Planella (Zona El Xalet)	576 m	3.100 m
X2. Cross country ski trail El Cami Vell (Zona El Xalet)	576 m	2.500 m

Total Cross country ski trails: 4 = 9,4 km

ACTIVITIES

- 1 Playground/Sledges zone
- 1 Kindergarten/Miniclub l'Esquirol

SKI/SNOWBOARD SCHOOLS

- 2 Schools
- 50 Teachers

MOUNTAIN GUIDES

- 2 Schools / Guides
- 7 Teachers / Guides

SERVICES

- 6 Car park areas with capacity for 950 vehicles.
Possibility acquisition parking permit fee.
- Office and customer information point
- 5 Ski pass selling points
- Public toilets
- Day lockers
- Season ski storage lockers
- 1 ski and sledge rental
- 1 sports shop
- 1 medical center
- 1 Coffee shop / Restaurant
- 1 Coffee shop on top (elevation 2535m)
- 1 Picnic area
- 1 Hostel (Pastuira - elevation 1950m)
- 1 High mountain refuge (Ulldeter - elevation 2220m in mountain activities area)
- 1 Foodtruck